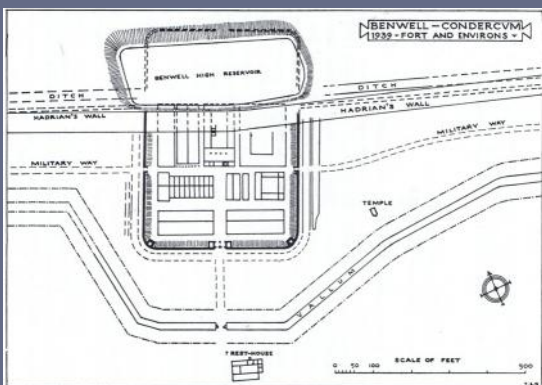
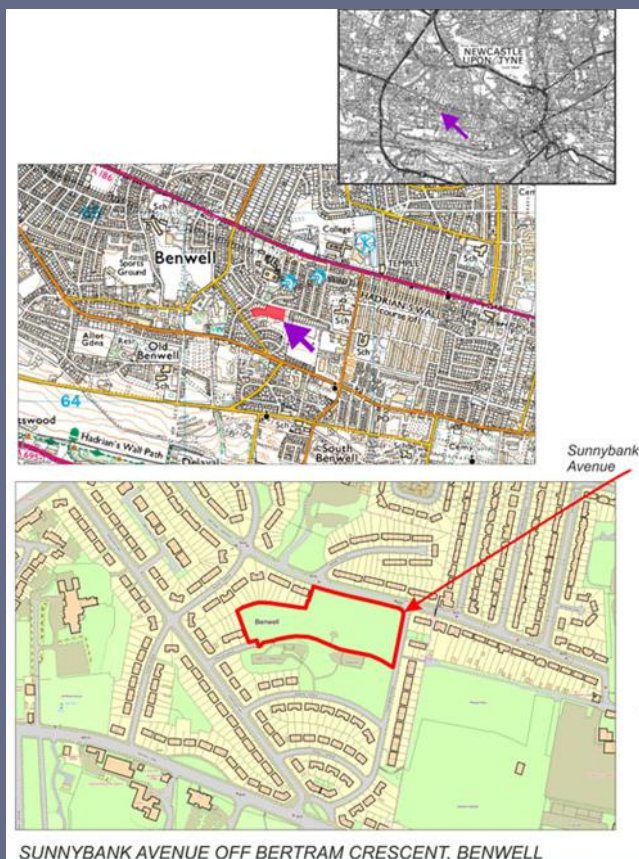


Excavations in Condercum Vicus (Benwell): Dorcas & Jennison Avenues Summer 2017



Location & Context

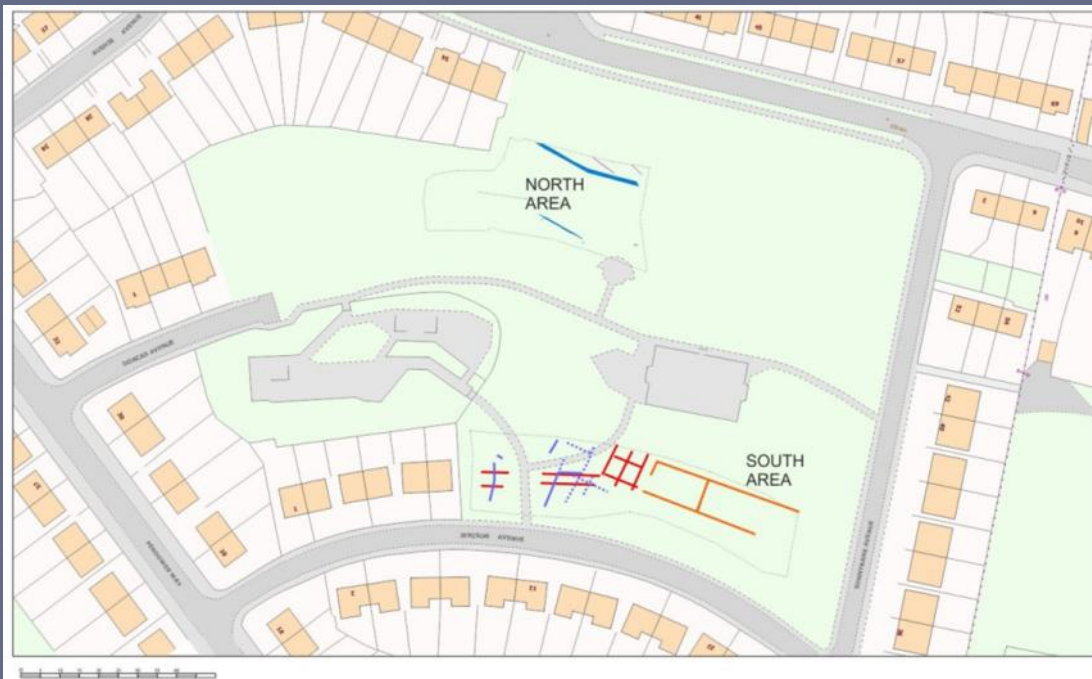


The 2017 Excavation



Aerial view looking south, showing the north and south excavation areas

2017 Excavation – NORTH & SOUTH AREAS



The north site



The south area (west): Roman vicus buildings



Strip building 1 viewed from the NW



Vicus building 2



Views of the long narrow Building 2, showing the stone-lined drain bisecting it from north to south.

Building 3

View of Building 3 looking south, with E wall, central spine wall with cobbled foundations, internal post holes and later cross wall evident



Building 3 viewed from its south end, showing buttressing along the S wall.



BENWELL FORT Extent of vicus area

